



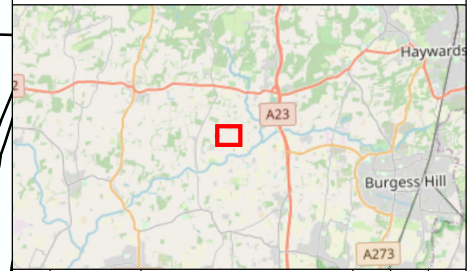


- Legend:**
-  New footpath to be provided
 -  Footpath to be stopped up
 -  Existing footpath
 -  Footpath diversion consented in 2014

Coordinate System: British National Grid
 Projection: Transverse Mercator
 Datum: OSGB 1936
 Units: Meter



Rev	Date	Description	Drm	Chk	App
01	03/09/2020	2014 DCO route	NH	KB	KB
00	01/09/2020	First Draft	NH	KB	KB

Rampion Offshore Windfarm



TITLE:
 Composite plan showing revised and previously consented footpath diversions

0 40 80
 Metres
 SCALE: 1:2,500 @ A3

REV 01